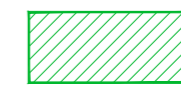






-  Public open space provision
- 18.917 Ha Net site area
- 26.20 Ha Gross site area
- 34.90% Public open space provision
-  Site survey boundary
-  Development plan set back line



NOTES

1. Copyright Reserved.
2. Work to figured dimensions only. Do not scale drawing.
3. The contractor is responsible for checking all levels and dimension on site and shall refer all discrepancies to the Architect.
4. Where appropriate, for details of R.C. structure, or mechanical and electrical details, see Engineers drawings.
5. Proprietary items shall be fixed in strict accordance with manufacturers instructions.
6. Sizes of proprietary items shall be checked with manufacturer.
7. The contractor shall be responsible for the co-ordination of structure, finishes and services.

ISSUE STATUS	No.	Date	Revision	Initials	No.	Date	Revision	Initials
PROGRESS								
INFORMATION ONLY								
PLANNING APPLICATION								
TENDER								
FIRE CERT								
CONSTRUCTION								
DAC								
COMPLIANCE								

Project: RATHMULLAN	JOB NO. 17/094
Client: -	
Drawing Title: PROP SITE PL - PUBLIC OPEN SPACE	DRAWING NO. PP-S-02.2
Date Aug 2019 Scale: 1:1250	Checked by: JOL
Drawn by: GZ	REVISION NO. B
File: F:\01-dwg server\Projects\Proj-17\094_Rathmullan_Drogheda\02-PRELIMINARY\02-OPTION-01	
Niall D. Brennan Associates, 52 Pembroke Road, Ballsbridge, Dublin 4, Ireland	
TEL (353 1) 478 90 09 FAX (353 1) 478 90 10 E-MAIL info@ndba.ie WEB www.ndba.ie	

